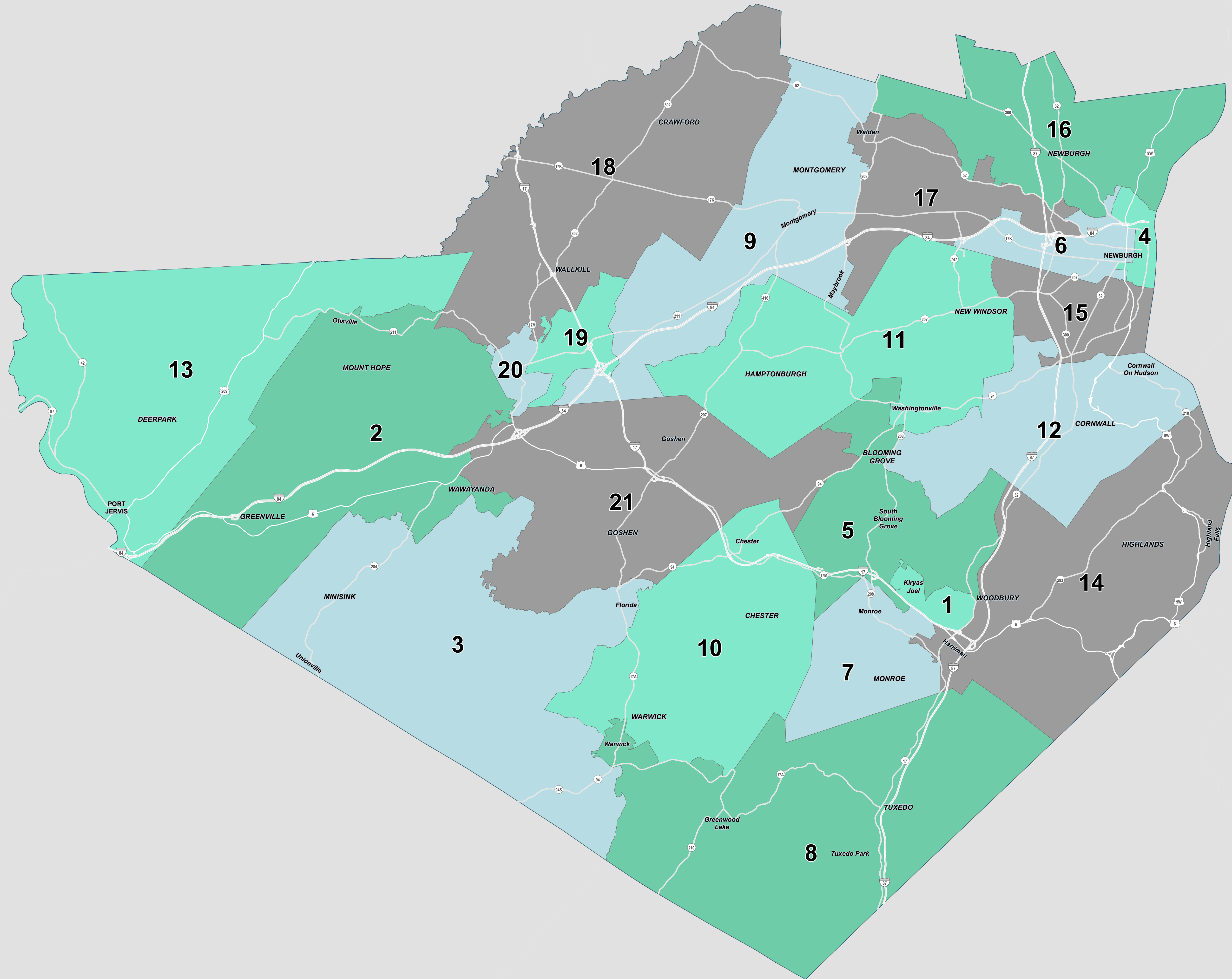
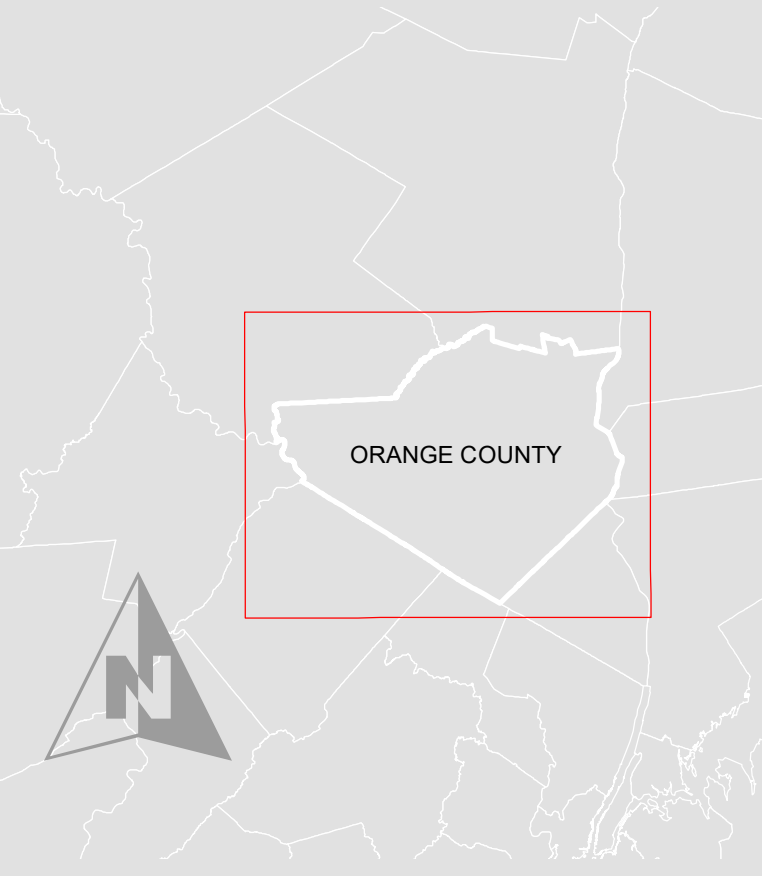


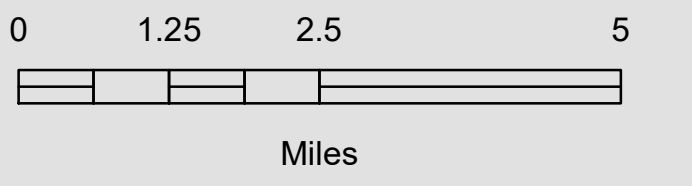
# LEGISLATIVE DISTRICTS

Approved Date: June 14th 2013



- Interstate
- Federal Highway
- State Route

### Legislative Districts



ORANGE COUNTY  
DEPARTMENT OF PLANNING

DISCLAIMER: The County of Orange makes no warranty, whatsoever as to the accuracy or completeness of any information depicted on this map. Data depicted here may have been developed in cooperation with other County departments, as well as other Federal, State and Local governmental agencies. The County of Orange hereby disclaims liability for any loss or damage resulting from the use of the information and/or representations contained herein.



STEVEN M. NEUHAUS  
COUNTY EXECUTIVE